

Dorrance Forest Preserve Trail System

Port Byron, IL

Legend












Trail Difficulty Rating

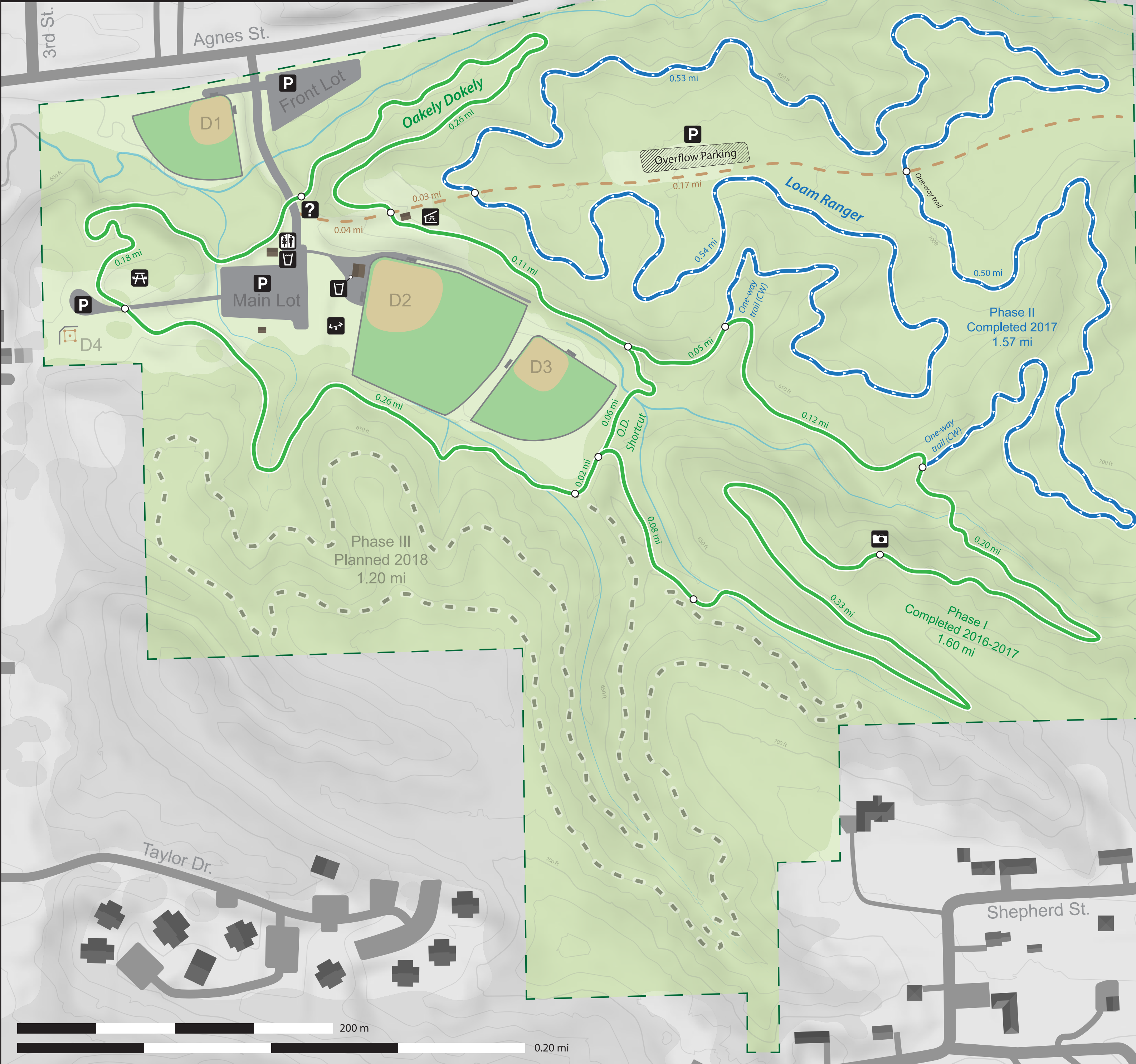
- Beginner 
- Intermediate 
- Advanced 

Trail Types

- Fire Road 
- Singletrack 

Symbols

-  Trail Parking
-  Bathrooms
-  Drinking Water
-  Information Kiosk
-  Picnic Shelter
-  Playground
-  Scenic Area
-  Park Boundary
-  Woodland
-  Contour [10 ft Spacing]
-  Distance Marker



Dirt trails CLOSED to ALL USERS when muddy to prevent rut damage.

Please respect closures to minimize erosion and preserve these trails for future generations. Closure information can be found online at www.qcforc.org

Singletrack Trails Built & Maintained by Volunteers From



In Association With



Trails Depicted as of: Dec. 2017

Map Design: Drew Hanson [www.hansonphotodesign.com] © 2017